

State of Wyoming Corner Record

(In compliance with the *CORNER PERPETUATION AND FILING ACT*, Wyoming Statutes, 1997, Section 33-29-140, et. seq., and the Rules and Regulations of the Board of Registration for Professional Engineers and Professional Land Surveyors)

Reverse side of this form may be used if more space is needed.

Record of original survey and citation of source of historical information (if corner is lost or obliterated). Description of corner monumentation evidence found and/or monument and accessories established to perpetuate the location of this corner. Sketch of relative location of monument, accessories, and reference points with course and distance to adjacent corner(s) (if determined in this survey). Method and rationale for reestablishment of lost or obliterated corner.

G.L.O. Record: J. Wesley Hammond, U.S. Deputy Surveyor, July 15, 1872.
80.00 Chains Set sand stone 20 x 12 x 3 for the cor to sections 5,6,7,8

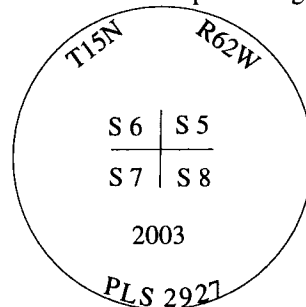
Subsequent Record: Laramie County Road Records, County Field Book No. 7, circa October 1, 1909, indicates the road was surveyed and notes " Set two CR stone E & W Cor. loose position good "
Certified Land Corner Recordation filed Feb. 21, 1986, by Mr. Jeffery D. Youngquist. R.L.S. 3515 indicates this corner to be "marked by a No. 4 rebar, set 4" below the surface of a asphalt road, on centerline of N.-S. road and fenced R.O.W.'s and on centerline of fence R.O.W. to East and West.

Found: Found the above mentioned No. 4 rebar. This rebar was a No. 5 rebar, 12" in length. This found rebar was not accepted as the true corner position, due to it not being compatible with the Laramie County Road Records and accepted corner positions north and south. The found rebar was centered on a fenced lane extending easterly that is not indicated by Laramie County Road Records as a County Road Right of Way and inconsistent with the centerline of Laramie County Road No. 220 westerly. At 56.4 feet southwesterly of the intersection of Laramie County Roads No. 220 and 149, I found the remnants of a partially marked County Road Stone that I find no reference to in the Laramie County Road Records Field Books.

Set: At the intersection of Laramie County Road No. 220 and 149, that I find harmoniously related to accepted corner positions of the original survey and Laramie County Road Records, I set a No. 5 x 24" rebar with a 2 1/2" diameter aluminum cap marked as noted below, flush to the asphalt surface of Laramie County Road No. 149

See back of this sheet for measurements to other found and or set and accepted corners in the area.

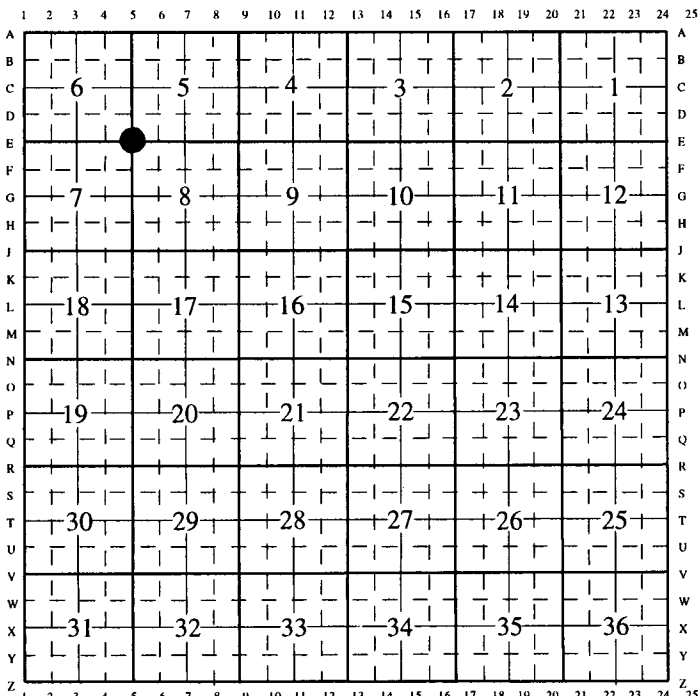
Aluminum Cap Markings



Date of Field Work: February 13, 2003

Office Reference: Burns North 26109

CROSS INDEX DIAGRAM




Firm/Agency, Address

Paul A. Reid, PLS
1533 Pinion Drive
Cheyenne WY
Phone (307) 637-3400

This corner record was prepared by me or under my direction and supervision.

SEAL & SIGNATURE



Corner Name: Northwest Corner Section: 8 T.15 N., R. 62 W., 6th P.M., Cross-Index No.: E-5
SBRPEPLS/PLSW: MARCH 1994/97

S.30 S.29
2 1/2" N. CAP
"PLS 2921"

N 0° 01' 26" W
2640.75'

S.30 S.29
S.31 S.32
2 1/2" N. CAP
"PLS 2921"

N 0° 21' 19" W
2638.47'

S.31 S.32
2 1/2" N. CAP
"PLS 2921"

N 0° 20' 54" W
2639.57'

T. 16 N., R. 62 W., 6TH P.M.

S.31 S.32
2 1/2" N. CAP
"PLS 2921"

S.6 S.5

T. 15 N., R. 62 W., 6TH P.M.

N 0° 41' 17" W
5284.56'

S.6 S.5
S.7 S.8
2 1/2" N. CAP
"PLS 2921"

N 0° 47' 16" W
2636.66'

S.7 S.8
2 1/2" N. CAP
"PLS 2921"

Bearings are grid and based upon the Wyoming
East Zone NAD 83. Geodetic bearings can
be derived by applying -0° 32' 21" to the bearing.

